

THE UNIVERSITY OF BURDWAN



COMMUNITY ENGAGEMENT ACTIVITY

ON

AWARENESS AMONG VILLAGERS REGARDING EMBANKMENT
BREACHING IN BALI ISLAND OF SUNDARBAN, WEST BENGAL



Submitted by: Debnath Saha

Roll No: BUR/G/2022/017

Registration No: 201901016081 Of 2019-20

Session: 2022-24



*Final
22/2/24*

COMMUNITY ENGAGEMENT ACTIVITY
ON
AWARENESS AMONG VILLAGERS REGARDING EMBANKMENT
BREACHING IN BALI ISLAND OF SUNDARBAN, WEST BENGAL

COMMUNITY ENGAGEMENT ACTIVITY SUBMITTED FOR PARTIAL
FULFILMENT OF THE REQUIREMENT FOR THE DEGREE OF M.A./M.SC.
(GEOGRAPHY)

OF
THE UNIVERSITY OF BURDWAN



Paper: MSGG 307

Natural Hazards and Disaster Management

Submitted by

M.A. Semester-III (2022-24)

Roll No: BUR/G/2022/017

Registration No:201901016081 of 2019-20

Under the Supervision of

PROF. NARAYAN CHANDRA JANA

Department of Geography

The University of Burdwan

Burdwan-713104 (West Bengal), India



THE UNIVERSITY OF BURDWAN



CERTIFICATE

This is to certify that Sri/Ms. Debnath Saha student of special paper (MSGG-307F) of M.A./M.Sc. Semester-III bearing Roll BUR/G/2022 No 017 Registration No 201901016081 Of 2019-20 has completed his/her Community Engagement Activity entitled **Awareness among Villagers regarding Embankment Breaching in Bali Island of Sundarbans, West Bengal** under my supervision during the academic session 2022-2024 for the partial fulfilment of the requirement for the degree of M.A./M.Sc. in Geography.

It is further mentioned that this work has not been published or submitted by him/her for any Degree or Diploma elsewhere. It is further certified that during the tenure of preparing the field report he/she has followed all the rules and regulations as laid down by The University of Burdwan.


29/02/2024
(NARAYAN CHANDRA JANA)

Dr. Narayan Chandra Jana
Professor
Department of Geography
The University of Burdwan
Burdwan- 713104, W.B.


THE UNIVERSITY OF BURDWAN



COMMUNITY ENGAGEMENT ACTIVITY

ON

AWARENESS AMONG VILLAGERS REGARDING EMBANKMENT
BREACHING IN BALI ISLAND OF SUNDARBAN, WEST BENGAL




Submitted by : BARNALI BERA

Roll No: BUR/G/2022/055

Registration No: 202203000478 of 2022-23

Session: 2022-24



COMMUNITY ENGAGEMENT ACTIVITY
ON
AWARENESS AMONG VILLAGERS REGARDING EMBANKMENT
BREACHING IN BALI ISLAND OF SUNDARBAN, WEST BENGAL

COMMUNITY ENGAGEMENT ACTIVITY SUBMITTED FOR PARTIAL
FULFILMENT OF THE REQUIREMENT FOR THE DEGREE OF M.A./M.SC.
(GEOGRAPHY)

OF
THE UNIVERSITY OF BURDWAN



Paper: MSGG 307

Natural Hazards and Disaster Management

Submitted by

M.Sc Semester-III (2022-24)

Roll No: BUR/G/2022/055

Registration No: 202203000478 of 2022-23


Under the Supervision of

PROF. NARAYAN CHANDRA JANA

Department of Geography

The University of Burdwan

Burdwan-713104 (West Bengal), India



THE UNIVERSITY OF BURDWAN



CERTIFICATE

This is to certify that Sri/Ms. *Barnali Bera* student of special paper (MSGG-307F) of M.Sc. Semester-III bearing Roll -BUR/G/2022 No-055 Registration No- 202203000478 of 2022-23 has completed his/her Community Engagement Activity entitled **Awareness among Villagers regarding Embankment Breaching in Bali Island of Sundarban, West Bengal** under my supervision during the academic session 2022-2024 for the partial fulfilment of the requirement for the degree of M.Sc. in Geography.

It is further mentioned that this work has not been published or submitted by him/her for any Degree or Diploma elsewhere. It is further certified that during the tenure of preparing the field report he/she has followed all the rules and regulations as laid down by The University of Burdwan.


29/02/2024
(NARAYAN CHANDRA JANA)

Dr. Narayan Chandra Jana
Professor
Department of Geography
The University of Burdwan
Burdwan- 713104, W.B.


THE UNIVERSITY OF BURDWAN



COMMUNITY ENGAGEMENT ACTIVITY

ON

**AWARENESS AMONG VILLAGERS REGARDING EMBANKMENT
BREACHING IN BALI ISLAND OF SUNDARBAN, WEST BENGAL**



Submitted by : ANANYA SETH

Roll No: BUR/G/2022/003

Registration No: 201901047357 of 2019-20

Session: 2022-24



*Exai uied
2022.3.24*

COMMUNITY ENGAGEMENT ACTIVITY
ON
AWARENESS AMONG VILLAGERS REGARDING EMBANKMENT
BREACHING IN BALI ISLAND OF SUNDARBAN, WEST BENGAL

COMMUNITY ENGAGEMENT ACTIVITY SUBMITTED FOR PARTIAL
FULFILMENT OF THE REQUIREMENT FOR THE DEGREE OF M.A./M.SC.
(GEOGRAPHY)

OF
THE UNIVERSITY OF BURDWAN



Paper: MSGG 307

Natural Hazards and Disaster Management

Submitted by

M.A. Semester-III (2022-24)

Roll No: BUR/G/2022/003

Registration No: 201901047357 of 2019-20

Under the Supervision of
PROF. NARAYAN CHANDRA JANA
Department of Geography
The University of Burdwan
Burdwan-713104 (West Bengal), India




THE UNIVERSITY OF BURDWAN



CERTIFICATE

This is to certify that Sri/Ms. *Ananya Seth* student of special paper (MSGG-307F) of M.A./M.Sc. Semester-III bearing Roll -BUR/G/2022 No-003 Registration No- 201901047357 of 2019-20 has completed his/her Community Engagement Activity entitled **Awareness among Villagers regarding Embankment Breaching in Bali Island of Sundarban, West Bengal** under my supervision during the academic session 2022-2024 for the partial fulfilment of the requirement for the degree of M.A./M.Sc. in Geography.

It is further mentioned that this work has not been published or submitted by him/her for any Degree or Diploma elsewhere. It is further certified that during the tenure of preparing the field report he/she has followed all the rules and regulations as laid down by The University of Burdwan.


29/02/2024
(NARAYAN CHANDRA JANA)

Dr. Narayan Chandra Jana
Professor
Department of Geography
The University of Burdwan
Burdwan- 713104, W.B.


THE UNIVERSITY OF BURDWAN



COMMUNITY ENGAGEMENT ACTIVITY

ON

AWARENESS AMONG VILLAGERS REGARDING EMBANKMENT
BREACHING IN BALI ISLAND OF SUNDARBAN, WEST BENGAL



Submitted by

HASANUR JAMAN SK

Roll No: BUR/G/2022/020

Registration No: 201901031013 of 2019-20



Examiners
22/11/22

Session: 2022-24

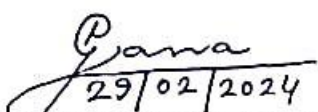
THE UNIVERSITY OF BURDWAN



CERTIFICATE

This is to certify that Sri/Ms. HASANUR JAMAN SK, student of special paper (MSGG-307F) of M.A. /M.Sc. Semester-III bearing Roll No. BUR/G/2022/020, Registration No. 201901031013 of 2019-20, has completed his/her Community Engagement Activity entitled Awareness among Villagers regarding Embankment Breaching in Bali Island of Sundarban, West Bengal under my supervision during the academic session 2022-2024 for the partial fulfilment of the requirement for the degree of M.A./M.Sc. in Geography.

It is further mentioned that this work has not been published or submitted by him/her for any Degree or Diploma elsewhere. It is further certified that during the tenure of preparing the field report he/she has followed all the rules and regulations as laid down by The University of Burdwan.


29/02/2024
(NARAYAN CHANDRA JANA)

Dr. Narayan Chandra Jana
Professor
Department of Geography
The University of Burdwan
Burdwan- 713104, W.B.

COMMUNITY ENGAGEMENT ACTIVITY
ON
AWARENESS AMONG VILLAGERS REGARDING EMBANKMENT
BREACHING IN BALI ISLAND OF SUNDARBAN, WEST BENGAL

COMMUNITY ENGAGEMENT ACTIVITY SUBMITTED FOR PARTIAL
FULFILMENT OF THE REQUIREMENT FOR THE DEGREE OF M.A./M.SC.
(GEOGRAPHY)

OF
THE UNIVERSITY OF BURDWAN



Paper: MSGG 307

Natural Hazards and Disaster Management

Submitted by

M.A. Semester-III (2022-24)

Roll No: BUR/G/2022/020

Registration No: 201901031013 of 2019-20


Under the Supervision of

PROF. NARAYAN CHANDRA JANA

Department of Geography

The University of Burdwan

Burdwan-713104 (West Bengal), India




THE UNIVERSITY OF BURDWAN



COMMUNITY ENGAGEMENT ACTIVITY

ON

AWARENESS AMONG VILLAGERS REGARDING EMBANKMENT
BREACHING IN BALI ISLAND OF SUNDARBAN, WEST BENGAL



Submitted by: Chandan Pal

Roll No: BUR/G/2022/016

Registration No: 201901003226 Of 2019-20

Session: 2022-24



COMMUNITY ENGAGEMENT ACTIVITY
ON
AWARENESS AMONG VILLAGERS REGARDING EMBANKMENT
BREACHING IN BALI ISLAND OF SUNDARBAN, WEST BENGAL

COMMUNITY ENGAGEMENT ACTIVITY SUBMITTED FOR PARTIAL
FULFILMENT OF THE REQUIREMENT FOR THE DEGREE OF M.A./M.SC.
(GEOGRAPHY)

OF
THE UNIVERSITY OF BURDWAN



Paper: MSGG 307

Natural Hazards and Disaster Management

Submitted by

M.A. Semester-III (2022-24)

Roll No: BUR/G/2022/016

Registration No:201901003226 of 2019-20

Under the Supervision of

PROF. NARAYAN CHANDRA JANA

Department of Geography

The University of Burdwan

Burdwan-713104 (West Bengal), India

THE UNIVERSITY OF BURDWAN



CERTIFICATE

This is to certify that Sri/Ms. Chandan Pal student of special paper (MSGG-307F) of M.A. /M.Sc. Semester-III bearing Roll BUR/G/2022 No 016 Registration No 201901003226 Of 2019-20 has completed his/her Community Engagement Activity entitled **Awareness among Villagers regarding Embankment Breaching in Bali Island of Sundarbans, West Bengal** under my supervision during the academic session 2022-2024 for the partial fulfilment of the requirement for the degree of M.A./M.Sc. in Geography.

It is further mentioned that this work has not been published or submitted by him/her for any Degree or Diploma elsewhere. It is further certified that during the tenure of preparing the field report he/she has followed all the rules and regulations as laid down by The University of Burdwan.

Jana
29/02/2024

(NARAYAN CHANDRA JANA)

Dr. Narayan Chandra Jana
Professor
Department of Geography
The University of Burdwan
Burdwan- 713104, W.B.


THE UNIVERSITY OF BURDWAN



COMMUNITY ENGAGEMENT ACTIVITY

ON

AWARENESS AMONG VILLAGERS REGARDING EMBANKMENT
BREACHING IN BALI ISLAND OF SUNDARBAN, WEST BENGAL



SUBMITTED BY

: BISHNU MONDAL

ROLL NO


: BUR/G/2022/015

REGISTRATION NO

: 201901033637 of 2019-20

SESSION

: 2022-24



COMMUNITY ENGAGEMENT ACTIVITY
ON
AWARENESS AMONG VILLAGERS REGARDING EMBANKMENT
BREACHING IN BALI ISLAND OF SUNDARBAN, WEST BENGAL

COMMUNITY ENGAGEMENT ACTIVITY SUBMITTED FOR PARTIAL
FULFILMENT OF THE REQUIREMENT FOR THE DEGREE OF M.A./M.SC.
(GEOGRAPHY)

OF
THE UNIVERSITY OF BURDWAN



Paper: MSGG 307

Natural Hazards and Disaster Management

Submitted by

M.A. Semester-III (2022-24)

Roll No: BUR/G/2022/015

Registration No: 201901033637 of 2019-20

Under the Supervision of
PROF. NARAYAN CHANDRA JANA
Department of Geography
The University of Burdwan
Burdwan-713104 (West Bengal), India

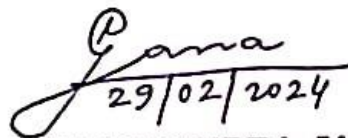
THE UNIVERSITY OF BURDWAN



CERTIFICATE

This is to certify that Sri/Ms. Bishnu Mondal student of special paper (MSGG-307F) of M.A./M.Sc. Semester-III bearing Roll-BUR/G/2022 No-015, Registration No-201901033637 of 2019-20 has completed his/her Community Engagement Activity entitled Awareness among Villagers regarding Embankment Breaching in Bali Island of Sundarban, West Bengal under my supervision during the academic session 2022-2024 for the partial fulfilment of the requirement for the degree of M.A./M.Sc. in Geography.

It is further mentioned that this work has not been published or submitted by him/her for any Degree or Diploma elsewhere. It is further certified that during the tenure of preparing the field report he/she has followed all the rules and regulations as laid down by The University of Burdwan.



29/02/2024

(NARAYAN CHANDRA JANA)

Dr. Narayan Chandra Jana
Professor
Department of Geography
The University of Burdwan
Burdwan- 713104, W.B.



GPS Map Camera



Amlamethi, West Bengal, India

3QQ3+F64, Amlamethi, West Bengal 743370, India

Lat 22.088363° Long 88.75453°

19/12/23 12:06 PM GMT +05:30

Note : Captured by GPS Map Camera

46

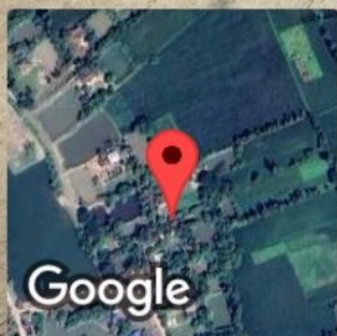
4 m



142° SE



GPS Map Camera



Amlamethi, West Bengal, India

3QR3+3H7, Asit Baran School Rd, Amlamethi, West Bengal 743370, India

Lat 22.089212°

Long 88.754632°

19/12/23 12:21 PM GMT +05:30



GPS Map Camera

Amlanathi, West Bengal, India

2009466, Amlanathi, West Bengal 763270, India

Lat 23.89838 N, Long 88.76153 E

10/12/23 12:46 PM GMT+05:30

Note: Captured by GPS Map Camera


Alt

4 m




150° 50'



 **GPS Map Camera**

Bally, West Bengal, India
3QW6+GCJ, Bally, West Bengal 743370, India
Lat 22.096439°
Long 88.761575°
19/12/23 10:54 AM GMT +05:30





GPS Map Camera

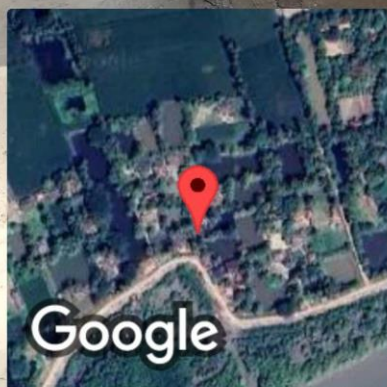
Amlamethi, West Bengal, India
bali 9, Amlamethi, West Bengal 743370, India
Lat 22.087597°
Long 88.755768°
19/12/23 11:35 AM GMT +05:30






 **GPS Map Camera**

Amlamethi, West Bengal, India
Gosaba, Bally 2 No Bally 2, Amlamethi, West Bengal 743370, India
Lat 22.089376°
Long 88.757839°
19/12/23 10:54 AM GMT +05:30





 GPS Map Camera

Bally, West Bengal, India
3QX4+486, Bally, West Bengal 743370, India
Lat 22.09864°
Long 88.757066°
19/12/23 11:02 AM GMT +05:30



সুন্দরবন অসিত বরণ হাই স্কুল

স্থাপিত - ১৯৭১

সত্যনারায়ণপুর, গোঁসাবা, দক্ষিণ-২৪ পরগণা

